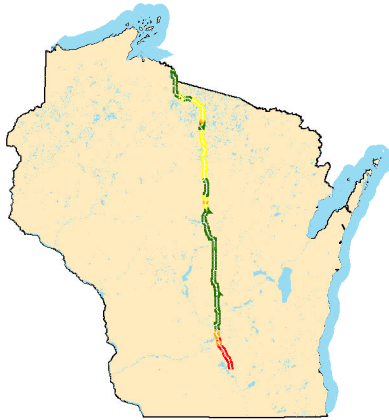






Traffic Operations Infrastructure Plan

WISCONSIN RIVER CORRIDOR Emerging Priority Corridor

Madison - Ironwood, Michigan Part 1

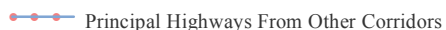







Deployment Density Classes Wisconsin River Corridor

-  Baseline
-  Low
-  Medium
-  High



Legend

-  Principal Highways From Other Corridors
-  Other Highways
-  Rail Freight
-  Bike Trails
-  Special Events
-  MPO Boundaries

0 4 8 16 24 32
Miles

